





Clee Hill Community Wildlife Group

Area covers 20 2x2
kilometre squares,
known as "tetrads"

Curlew 2025

Observations during

-  First period
(up to 6 April)
-  Second period
(up to 4 May)
-  Third period
(7 - 22 June)
-  Found nest

Records are placed
in the nearest
period category

Square symbols or
arrows are
sightings of birds
in flight.

Casual records in
each period have
patterned fill

57U/Z – no records this year
57Y/67D – definitely two pairs, nests found and occupied
concurrently, both predated (one at egg stage. One after a
chick hatched) No records from third 2024 site on Magpie
Hill. Difficult to define territory boundaries.
57Z/67E – pair present, breeding attempt failed early?
58V – no records this year
67C – one heard only in late March, moved on
67I – feeding area for nearby pair near Cleeton St Mary
67I – near Doddington, pair recorded on only two
successive days in early April
67M & N – three seen in late February, none later.
67P – no records this year

Total: 4 pairs; two nests found, no fledged young
(territories circled brown)
Compared with 6 pairs in 2024, 7-8 pairs in 2023, and 12-14
in 2012.

